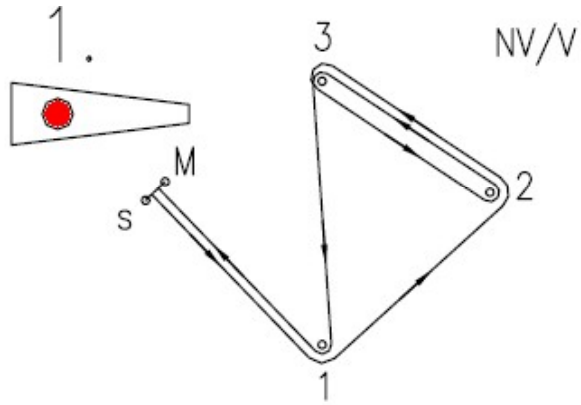
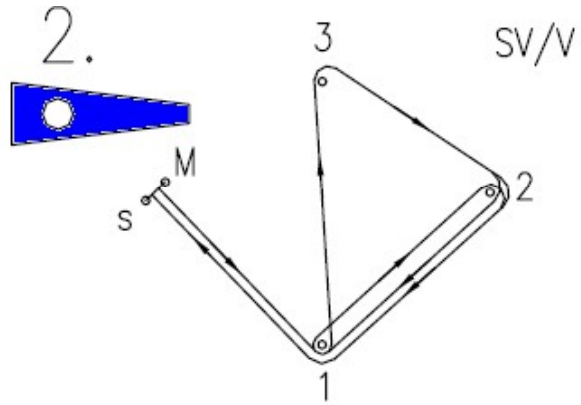
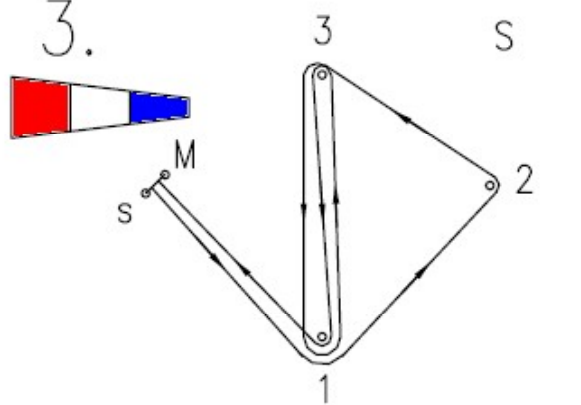
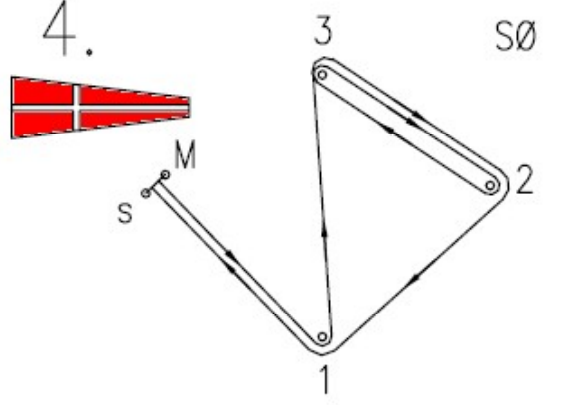
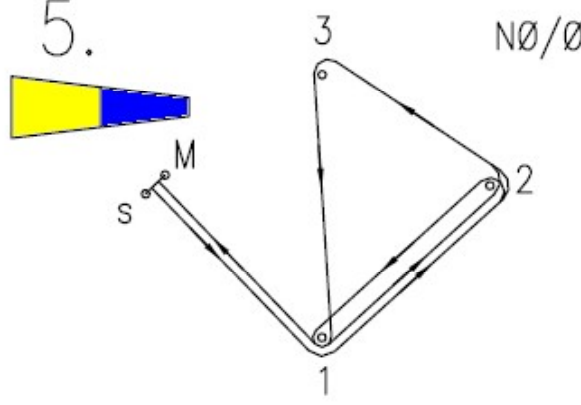
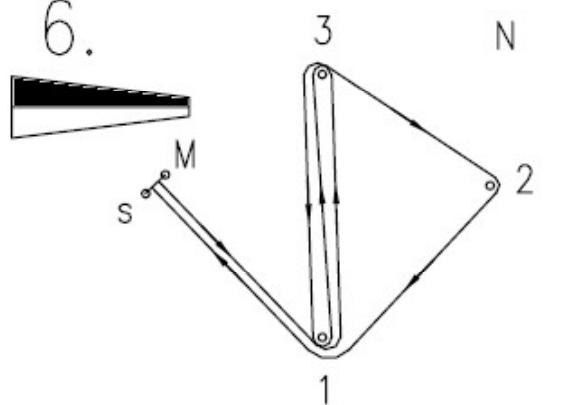


BANESKITSER

<p>1. NV/V</p>  <p>S-1-2-3-1-M</p> <p>GRØNT FLAG: S-1-2-3-2-3-1-M</p>	<p>2. SV/V</p>  <p>S-1-3-2-1-M</p> <p>GRØNT FLAG: S-1-3-2-1-2-1-M</p>
<p>3. S</p>  <p>S-1-2-3-1-M</p> <p>GRØNT FLAG: S-1-2-3-1-3-1-M</p>	<p>4. SØ</p>  <p>S-1-3-2-1-M</p> <p>GRØNT FLAG: S-1-3-2-3-2-1-M</p>
<p>5. NØ/Ø</p>  <p>S-1-2-3-1-M</p> <p>GRØNT FLAG: S-1-2-1-2-3-1-M</p>	<p>6. N</p>  <p>S-1-3-2-1-M</p> <p>GRØNT FLAG: S-1-3-1-3-2-1-M</p>

POSITIONER AF MÆRKER:

S/M: 57°29'494 n. br. 10°30'729 ø. lg.
 1: 57°28'811 n. br. 10°32'907 ø. lg.
 2: 57°29'340 n. br. 10°34'400 ø. lg.
 3: 57°29'994 n. br. 10°32'569 ø. lg.

KURSER:

M - 1: 126° / 306° - 0,96 sm
 1 - 2: 064° / 244° - 1,19 sm
 2 - 3: 303° / 123° - 1,18 sm
 3 - 1: 184° / 004° - 1,18 sm